



**US Army Corps
of Engineers**

Vicksburg District

4155 Clay Street

Vicksburg, MS 39183-3435

www.mvk.usace.army.mil



Public Notice

APPLICATION NO.:	MVK-2016-1011
EVALUATOR:	Ms. Samantha Thompson
PHONE NO.:	(601) 631-5478
E-MAIL:	Samantha.H.Thompson@usace.army.mil
DATE:	October 4, 2018
EXPIRATION DATE:	October 24, 2018

Interested parties are hereby notified that the U.S. Army Corps of Engineers, Vicksburg District is considering an application for a Department of the Army permit for the work described herein. Comments should be forwarded to the Vicksburg District, Attention: CEMVK-OD-F, 4155 Clay Street, Vicksburg, Mississippi 39183-3435.

Application also has been made to the Louisiana Department of Environmental Quality, Office of Environmental Services for a Water Quality Certification in accordance with La. R.S. 30.2074(A)(93), and Section 401 of the Clean Water Act (P.L. 95-217). Additional information is on file with the above office, and may be inspected at any time between 8:00 a.m. and 4:30 p.m. weekdays. Copies may be obtained upon payment of cost of copying. Comments concerning the application can be filed with the Office of Environmental Services within 20 days of this notice to the following address: Office of Environmental Services, Post Office Box 4313, Baton Rouge, Louisiana 70821-4313.

Law Requiring a Permit: Section 404 of the Clean Water Act (33 U.S.C. 1344), which applies to discharges of dredged and / or fill material into waters of the United States.

Name of Applicant:
Mr. Vernon J. Sharp
4450 Highway 549
Marion, Louisiana 71260

Name of Agent:
Mr. Ryan Coleman
Map Squared, LLC
100 Oak Hill Road
New Iberia, Louisiana 70563

Location of Work: Section 36, T21N- R1W, Latitude 32.769653, Longitude -92.419504, within the Lower Ouachita Drainage Basin (8-digit USGS HUC 08040206), Union Parish, Louisiana.

Description of Work: (See enclosed map and drawings.)

The following descriptions of the proposed project and associated impacts are based upon information provided by the applicant.

The applicant is applying for an after-the-fact Department of the Army permit for conducting regulated activities in jurisdictional waters without authorization for purposes of bank stabilization along Bayou D'Arbonne Lake. The applicant placed approximately 1,485 linear feet of geotextile fabric and approximately 338 cubic yards of Class 30 rip-rap in D'Arbonne Lake to stabilize the bank and minimize erosion.

The vegetative communities within the project area are dominated by water oak, southern red oak, sweetgum, winged elm, blackjack oak, Chinese privet, purple-top vervain, long-leaf wood-oats, Bermuda grass, broom-sedge, dog-fennel, southern dewberry, tall goldenrod, annual ragweed, horsebrier, sawbrier, and Japanese honeysuckle. Soils within the project site consist of Darley gravelly fine sandy loam.

The applicant proposes to mitigate for the unavoidable loss of jurisdictional impacts through the purchase of credits from a commercial mitigation bank that services the project area.

Upon reviewing this notice, you should write to this office to provide your opinion of the impacts this work will have on the natural and human environment and address any mitigation you believe is necessary to offset these impacts. Other comments are welcome, but the above information will further our review of the applicant's plan as proposed. Comments of a general nature are not as helpful as those specific to the impacts of the subject project.

State Water Quality Permit: The State Pollution Control Agency must certify that the described work will comply with the State's water quality standards and effluent limitations before a Corps permit is issued.

Cultural Resources: The Regulatory Archaeologist has reviewed the latest published version of the National Register of Historic Places, state lists of properties determined eligible, and other sources of information. The following is current knowledge of the presence or absence of historic properties and the effects of the proposed undertaking upon these properties. The permit area has been so extensively modified that little likelihood exists for the proposed project to impinge upon a historic property, even if present within the affected area.

Endangered Species: Based on the Standard Local Operating Procedure for Endangered Species (SLOPES) as signed on December 1, 2014 between the U.S. Army Corps of Engineers, Vicksburg District and the U.S. Fish and Wildlife

Service, it has been determined that the proposed activity will have no effect on the Red-cockaded woodpecker, and Northern long-eared bat as the work has already occurred.

Floodplain: In accordance with 44 CFR Part 60 (Floodplain Management and Use), participating communities are required to review all proposed development to determine if a floodplain development permit is required. Floodplain administrators should review the proposed development described in this public notice and apprise this office of any flood plain development permit requirements. The project is primarily located outside the 100 year floodplain.

Evaluation Factors: The decision whether or not to issue a permit will be based upon an evaluation of the probable impact of the proposed activity on the public interest. That decision will reflect the national concern for both protection and utilization of important resources. The benefits which may be expected to accrue from the proposal must be balanced against its expected adverse effects. All factors which may be relevant to the proposal will be considered; among these are conservation, economics, aesthetics, general environmental concerns, historic values, fish and wildlife values, flood damage prevention, land use classification, navigation, recreation, water supply, water quality, energy needs, safety, food requirements and, in general, the needs and welfare of the people. Evaluation of the proposed activity will include application of the guidelines published by the Environmental Protection Agency under authority of Section 404(b) of the Clean Water Act.

Public Involvement: The purpose of this notice is to solicit comments from the public; Federal, State, and local agencies and officials; Indian Tribes; and other interested parties. These comments will be used to evaluate the impacts of this project. All comments will be considered and used to help determine whether to issue the permit, deny the permit, or issue the permit with conditions, and to help us determine the amount and type of mitigation necessary.

This information will be used in our Environmental Assessment or Impact Statement. Comments are also used to determine the need for a public hearing. **Opportunity for a Public Hearing:** Any person may make a written request for a public hearing to consider this permit application. This request must be submitted by the public notice expiration date and must clearly state why a hearing is necessary. Failure of any agency or individual to comment on this notice will be interpreted to mean that there is no objection to the proposed work. Please bring this announcement to the attention of anyone you know who might be interested in this matter.





Notification of Final Permit Actions: Each month, the final permit actions from the preceding month are published on the Vicksburg District Regulatory web page. To access this information, you may follow the link from the Regulatory web page, <http://www.mvk.usace.army.mil/Missions/Regulatory.aspx>.

Thomas A. McCabe
Thomas A. McCabe
Chief, Evaluation Section
Regulatory Branch

Project Site, Union Parish, LA



Legend

-  Work Area (Unauthorized Fill)
-  Jurisdictional Wetlands (0.02 Acres)
-  Jurisdictional Other Water (0.37 Acres)
-  Excavated Area (0.86 Acres)

Total Impacts (1.25 Acres)

Enclosure 1

April 7, 2017
MVK-2016-1011

Vernon Sharp
Unauthorized Activity
Lake D'Arbonne
Farmerville, LA

**Preliminary
Jurisdictional Determination**

**Aerial Imagery:
ESRI World Imagery**



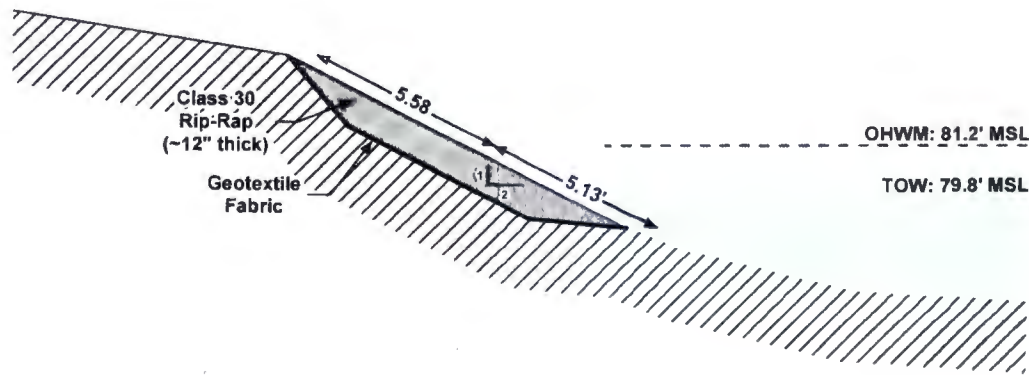
**US Army Corps
of Engineers**



**Regulatory
Branch**

**Enforcement
Section**

Aaron Posner



Notes

- A total of approximately 613.07 cu. yds. of Class 30 rip-rap was deposited along the bankline of Lake D'Arbonne.
- Approximately 338.80 cu. yds. was deposited below the OHWM.

Typical Rip-Rap Section

After-the-Fact Permit Application
Union Parish, Louisiana

Sharp Family

Lake D'Arbonne Bank Stabilization



Approved By	RPC
Date	8/7/2018
Drawing No.	Sharp_ADD4

5

Figure No