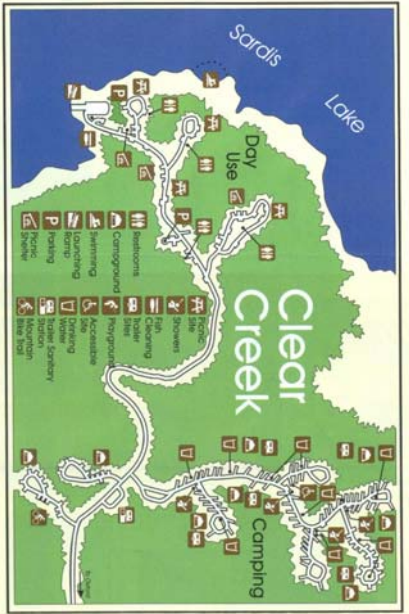
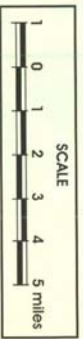


Public Recreation Areas

Area	Ball Court/Playfield	Boat Launch/Ramp	Cabins/Lodging	Camping	Drinking Water	Electric Hook-ups	Picnic Facilities	Picnic Shelters	Playground	Primitive Camping	Restaurant	Store/Bait Shop	Swimming Beach	Trails	Wash House/Showers
★ Lower Lake Areas	●	●	●	●	●	●	●	●	●	●	●	●	●	●	●
★ Cypress Point	●	●	●	●	●	●	●	●	●	●	●	●	●	●	●
★ Sardis Lake Marina	●	●	●	●	●	●	●	●	●	●	●	●	●	●	●
★ Cole's Point	●	●	●	●	●	●	●	●	●	●	●	●	●	●	●
★ Pat's Bluff	●	●	●	●	●	●	●	●	●	●	●	●	●	●	●
★ Clear Creek	●	●	●	●	●	●	●	●	●	●	●	●	●	●	●
★ Coontown Crossing	●	●	●	●	●	●	●	●	●	●	●	●	●	●	●
★ Hurricane Landing	●	●	●	●	●	●	●	●	●	●	●	●	●	●	●
★ Graham Lake	●	●	●	●	●	●	●	●	●	●	●	●	●	●	●
★ Wyatt Crossing	●	●	●	●	●	●	●	●	●	●	●	●	●	●	●
★ Piney Point	●	●	●	●	●	●	●	●	●	●	●	●	●	●	●
★ Teckville	●	●	●	●	●	●	●	●	●	●	●	●	●	●	●
★ Horn's Ferry	●	●	●	●	●	●	●	●	●	●	●	●	●	●	●
★ Deacon Ridge	●	●	●	●	●	●	●	●	●	●	●	●	●	●	●
★ Moccasin Point	●	●	●	●	●	●	●	●	●	●	●	●	●	●	●
★ John W. Kyle State Park	●	●	●	●	●	●	●	●	●	●	●	●	●	●	●
★ Beach Point	●	●	●	●	●	●	●	●	●	●	●	●	●	●	●
★ State Park Campground	●	●	●	●	●	●	●	●	●	●	●	●	●	●	●

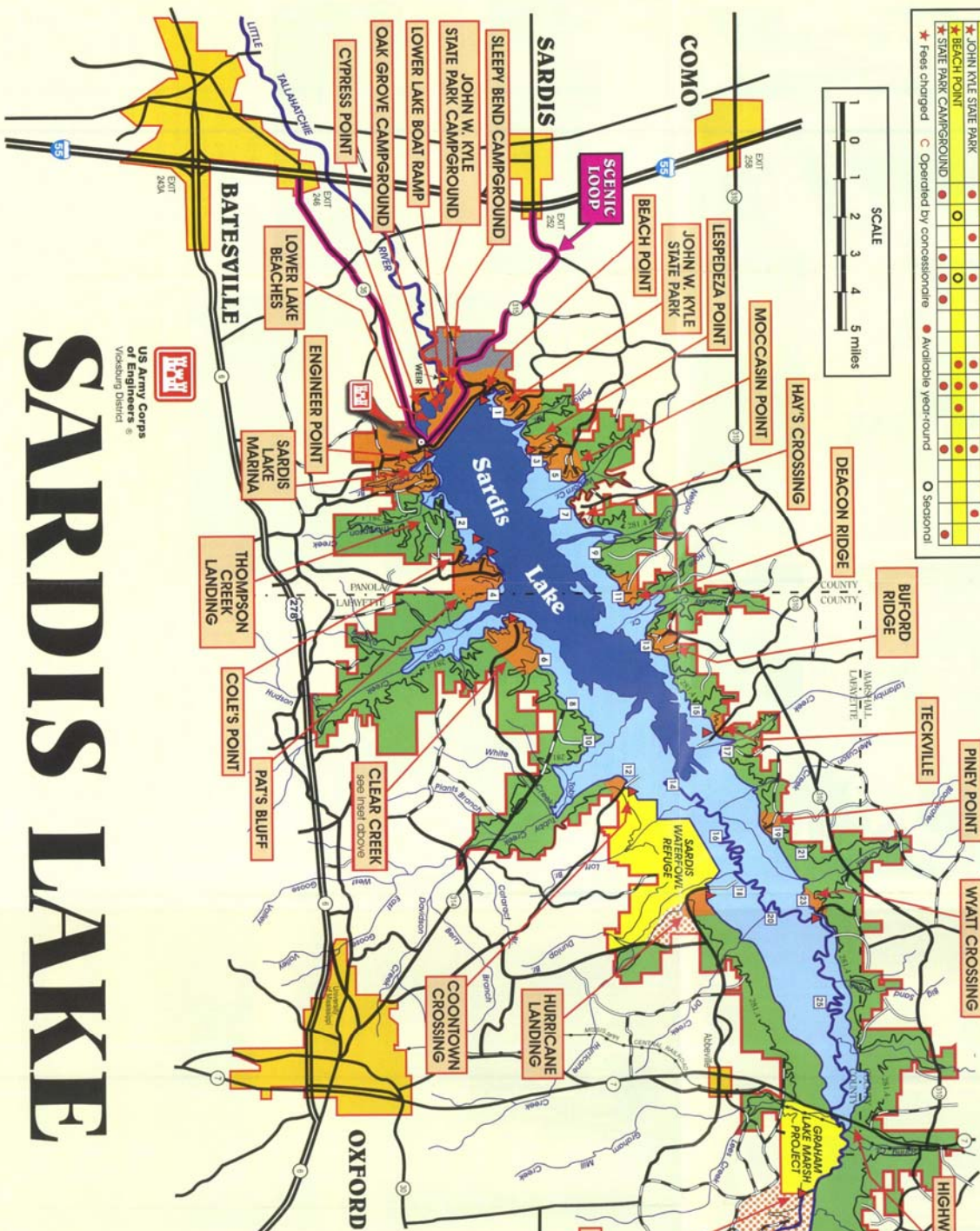


National Recreation Reservation Service™

Reserve Today! 1-877-833-4277
Under the NRTL: 1-518-988-5859
www.ReserveUSA.com
1-877-444-6777

IMPORTANT PHONE NUMBERS

ALL EMERGENCIES: 911
Sardis Lake Park Rangers: 662-563-4531
Ponca Co. Sheriff: 662-563-4230
Lafayette Co. Sheriff: 662-234-6421
Marshall Co. Sheriff: 662-252-1311
MS Highway Patrol: HP or 662-563-4651
MS Wildlife Officers: 662-563-4330
John Kyle State Park: 662-487-1345
State Park Campground: 662-563-4936



Your Safety - Our Concern

Complete public use rules are posted on recreation area bulletin boards. Copies are available. Your compliance helps protect park resources, yourself, and others. Please note:

- Alcoholic beverages prohibited.
- User fees charged in many areas.
- Payment instructions posted at collection sites.
- Camp only in designated areas.
- Shoreline camping prohibited.
- Build fires only in grills or fire rings provided.
- Quiet hours 10 p.m. - 6 a.m.
- Pets must remain on leash. No pets on beaches.
- Vessels towing skiers must have observer on board.
- Watch children closely in or near water.
- SWIM AT YOUR OWN RISK!
- All ATV and motorcycle riders must wear a DOT approved helmet.
- Off-road vehicle use permitted only at designated areas/trails.
- Day use hours end at 10 p.m.
- No littering or dumping.

LEGEND

- PAVED ROAD
- UNIMPROVED or ABANDONED ROAD
- GRAVEL ROAD
- CONSERVATION POOL: 236 FT. N.G.V.D.
- RECREATION POOL: 260 FT. N.G.V.D.
- WILDLIFE REFUGE AREA (NO HUNTING)
- ARCHERY ONLY HUNTING AREA
- OFFICE & RANGER STATION
- LAKE NAVIGATIONAL MARKERS
- BOAT RAMP
- CORPS OF ENGINEERS BOUNDARY
- WALK IN ONLY HUNTING AREA
- NO HUNTING - SAFETY ZONE
- FLOOD POOL: 841.4 FT. N.G.V.D.

SARDIS LAKE

US Army Corps of Engineers
of Engineers
Vicksburg District