

Meeting the Criteria for Accrediting Levee Systems on Flood Insurance Rate Maps: How-To Guide for Floodplain Managers and Engineers

The National Flood Insurance Program (NFIP) defines a levee system in Title 44, Chapter 1, Section 59.1 of the Code of Federal Regulations ([44 CFR 59.1](#)) as a flood risk reduction system that consists of a levee, or levees, and associated structures, such as closure and drainage devices, which are constructed and operated in accordance with sound engineering practices to protect a hydraulically distinct area. Within the NFIP, a levee is a manmade structure, usually an earthen embankment, designed and constructed in accordance with sound engineering practices to contain, control, or divert the flow of water so as to provide protection from temporary flooding.

As part of the [flood mapping process](#), the Federal Emergency Management Agency (FEMA), and its State and local mapping partners, review and evaluate levee system data and documentation. Any community and/or other party seeking recognition or continued recognition of a levee system on a Flood Insurance Rate Map (FIRM) must provide FEMA with data and documentation, certified by a registered professional engineer, showing that the levee system is expected to provide 1-percent-annual-chance (base) flood risk reduction.

To be mapped on a FIRM as providing base flood risk reduction, levee systems must meet and continue to meet the NFIP minimum design, operation, and maintenance requirements described in Title 44, Chapter 1, Section 65.10 of the Code of Federal Regulations ([44 CFR 65.10](#)). FEMA has posted several guidance documents related to levee accreditation, mapping, and other topics. Please access the [Levee Resources Library](#) for updated guidance documents. To help clarify the responsibilities of community officials, levee owners, or other parties seeking recognition of a levee system identified during a study/mapping project, FEMA has posted several [guidance documents](#) related to levee accreditation, mapping, and other related topics. This document provides information regarding how FEMA maps levee systems, a checklist of the types of data and documentation that must be submitted for levee systems to be accredited on FIRMs, and an index of further resources.

A NOTE ABOUT FLOOD RISK AND FLOOD INSURANCE

Levee systems are designed to provide a specific level of protection. They can be overtopped or fail during flood events larger than those for which the system was designed. Levee systems also decay over time, which may increase the likelihood of failure. They require regular maintenance and periodic upgrades to retain their level of protection. When levees do fail, the resulting damage, including loss of life, may be much greater than if the levee system had not been built.

For all these reasons, FEMA strongly encourages people in levee-impacted areas to understand their flood risk, know and follow evacuation procedures, and protect their property by purchasing flood insurance, floodproofing their structure, or taking other precautionary measures. For more information on flood insurance, please visit [FloodSmart.gov](#).

RISK MAPPING, ASSESSMENT, AND PLANNING PROGRAM (RISK MAP)

The Federal Emergency Management Agency's Risk MAP Program delivers quality data that increases public awareness and leads to action to reduce risk to life and property. Risk MAP is a nationwide program that works in collaboration with States, Tribes, and Local communities using best available science, rigorously vetted standards, and expert analysis to identify risk and promote mitigation action, resulting in safer, more resilient communities.

HOW FEMA MAPS LEVEE SYSTEMS

FEMA mapping requirements are designed to provide accurate, up-to-date flood hazard and risk information to people living and working landward of levee systems so that they may make wise decisions to minimize loss of life and damage to property due to flooding. FEMA does not evaluate the performance of a levee system—this is the responsibility of the levee owner. FEMA is responsible for establishing levee system evaluation and mapping standards, determining flood insurance risk zones, and reflecting these determinations on FIRMs.

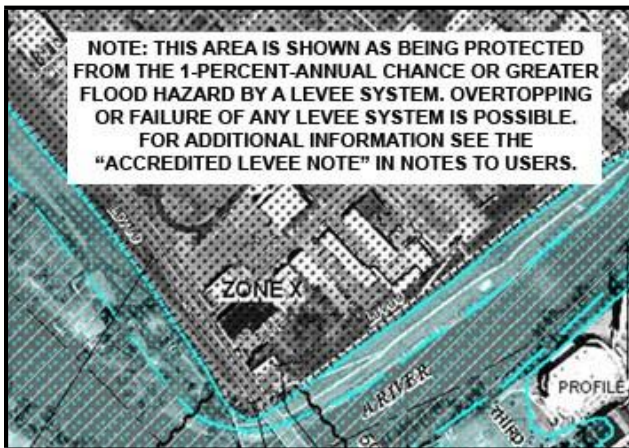


Figure 1. Accredited Levee System

Accredited Levee System

An accredited levee system is a system that FEMA has determined to meet the design, data, and documentation requirements of 44 CFR 65.10; it therefore can be shown on a FIRM as reducing the base flood hazard. This determination is based on a submittal, by or on behalf of a community, which includes 44 CFR 65.10—compliant data and documentation, certified by a registered professional engineer. The area landward of an accredited levee system is shown on the FIRM as a moderate-hazard area, labeled Zone X (shaded), except for areas of interior drainage flooding such as ponding areas, which will be shown as high-hazard areas, called Special Flood Hazard Areas ([SFHAs](#)). Flood insurance is not mandatory in Zone X (shaded) areas, but it is mandatory in SFHAs. FEMA strongly encourages flood insurance for all structures in floodplains and especially in areas landward of levees.

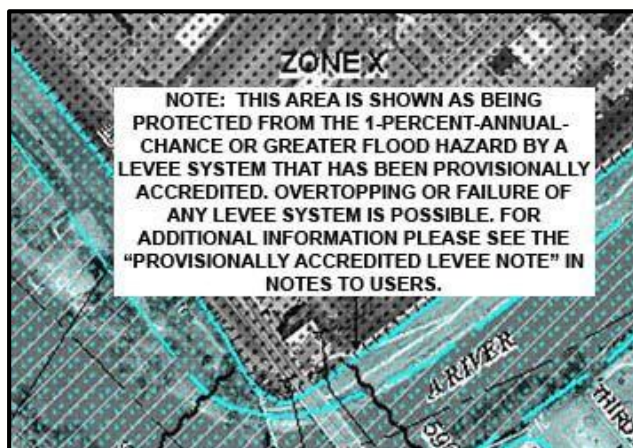


Figure 2. Provisionally Accredited Levee System

Provisionally Accredited Levee (PAL) System

The Provisionally Accredited Levee (PAL) designation may be used for a levee system that FEMA has previously accredited as providing base flood hazard reduction on an effective FIRM, and for which FEMA is awaiting data and/or documentation that will show the levee system is compliant with 44 CFR 65.10. Before FEMA will apply the PAL designation to a levee system, the community or levee owner needs to sign and return an agreement indicating that the data and documentation required for compliance with 44 CFR 65.10 will be provided within a specified timeframe. Where PAL requirements are met, the impacted area landward of a PAL system on the updated FIRM is shown as a moderate-hazard area, labeled Zone X (shaded) and a PAL note is added. Therefore, flood insurance is not mandatory for

insurable structures in the area landward of a levee system with a PAL designation; however, flood insurance and other protective measures are strongly encouraged by FEMA. A community is eligible to receive a PAL designation for a levee system only once.

Levee System: Non-Accredited or De-accredited

If the levee system is not shown as providing base flood hazard reduction on an effective FIRM, the system is considered to be non-accredited and the levee-impacted area is mapped as Zone AE or Zone A on a FIRM following [implementation of analysis and mapping procedures](#) depending on approaches and type of study performed for the area. If the levee system was previously shown as providing base flood protection on an effective FIRM but does not meet PAL requirements, FEMA will perform analysis procedures to effectively remove accreditation or “de-accredit” the levee system and will re-map the affected area landward of the levee as an SFHA, labeled Zone AE or Zone A depending on the type of study performed. Flood insurance is required for insurable structures in SFHAs, if they have with federally backed mortgages.









Figure 3. Levee System: Non-Accredited or De-accredited

The checklist provided on the following pages is meant to assist local community officials and levee owners in gathering the 44 CFR 65.10—compliant data and documentation required for FEMA to recognize a levee system with 1-percent-annual-chance flood hazard reduction on the community’s FIRM (accreditation). Where possible, text from the actual NFIP regulations (44 CFR 65.10) was used in the following table.

The checklist is set up according to the appropriate paragraph of 44 CFR 65.10. For example, Design Criteria can be found in Paragraph 65.10(b):

Design Criteria*	Section of the NFIP Regulations: 65.10(b)
<p>Description: For levee systems to be recognized (i.e., accredited) by FEMA, evidence that adequate design and operation and maintenance systems are in place to provide reasonable assurance that protection from the base flood exists must be provided.</p>	




Design Criteria	Section of the NFIP Regulations: 65.10(b)
<p>Description: For levee systems to be accredited by FEMA, communities and/or levee owners must submit data and documentation to show that adequate design and operations and maintenance systems are in place to provide reasonable assurance that the levee has, and will continue to have, base flood risk reduction capability.</p>	
<p>Checklist for Design Criteria:</p>	
	<p>Freeboard. The minimum freeboard required is 3 feet above the Base Flood Elevation (BFE) all along the length of the levee, with an additional 1 foot within 100 feet of structures (such as bridges) or wherever the flow is restricted, and an additional 0.5 foot at the upstream end of a levee. Levees impacted by coastal flooding have special freeboard requirements (see Paragraphs 65.10(b)(1)(iii) and (iv)).</p>
	<p>Closures. All openings must be provided with closure devices that are structural parts of the system during operation and designed according to sound engineering practice.</p>
	<p>Embankment Protection. Engineering analyses must be submitted that demonstrate that no appreciable erosion of the levee embankment can be expected during the base flood, as a result of either currents or waves, and that anticipated erosion will not result in failure of the levee embankment or foundation directly or indirectly through reduction of the seepage path and subsequent instability.</p>
	<p>Embankment and Foundation Stability Analyses. Engineering analyses that evaluate levee embankment stability must be submitted. The analyses provided must evaluate expected seepage during loading conditions associated with the base flood and must demonstrate that seepage into or through the levee foundation and embankment will not jeopardize embankment or foundation stability. An alternative analysis demonstrating that the levee is designed and constructed for stability against loading conditions for Case IV as defined in the U.S. Army Corps of Engineers (USACE) Engineer Manual 1110-2-1913, <i>Design and Construction of Levees</i>, (Chapter 6, Section II), may be used.</p>
	<p>Settlement Analyses. Engineering analyses must be submitted that assess the potential and magnitude of future losses of freeboard as a result of levee settlement and demonstrate that freeboard will be maintained. This analysis must address embankment loads, compressibility of embankment soils, compressibility of foundation soils, age of the levee system, and construction compaction methods. In addition, detailed settlement analysis using procedures such as those described in USACE Engineer Manual 1110-1-1904, <i>Soil Mechanics Design—Settlement Analysis</i>, must be submitted.</p>

	<p>Interior Drainage. An analysis must be submitted that identifies the source(s) of such flooding, the extent of the flooded area, and, if the average depth is greater than 1 foot, the water-surface elevation(s) of the base flood. This analysis must be based on the joint probability of interior and exterior flooding and the capacity of facilities (such as drainage lines and pumps) for evacuating interior floodwaters, as described in USACE Engineer Manual 1110-2-1914, <i>Hydrologic Analysis of Interior Areas</i>.</p>
---	---

Operation Plan **Paragraph 65.10(c)(1) of the NFIP Regulations**

Description: For a levee system to be accredited, the operational criteria described below must be provided. All closure devices or mechanical systems for internal drainage, whether manual or automatic, must be operated in accordance with an officially adopted operation manual, a copy of which must be provided to FEMA by the operator when levee or drainage system recognition is being sought or when the manual for a previously recognized system is revised in any manner. All operations must be under the jurisdiction of a Federal or State agency, an agency created by Federal or State law, or an agency of a community participating in the NFIP.








Checklist for Operation Plan:

	<p>Flood Warning System. Documentation of the flood warning system, under the jurisdiction of Federal, State, or community officials that will be used to trigger emergency operation activities; and demonstration that sufficient flood warning time exists for the completed operation of all closure structures, including necessary sealing, before floodwaters reach the base of the closure.</p>
	<p>Plan of Operation. A formal plan of operation including specific actions and assignments of responsibility by individual name or title.</p>
	<p>Periodic Operation of Closures. Provisions for periodic operation, at not less than 1-year intervals, of the closure structure for testing and training purposes.</p>

Interior Drainage Plan **Paragraph 65.10(c)(2) of the NFIP Regulations**

Description: Interior drainage systems associated with levee systems usually include storage areas, gravity outlets, pumping stations, or a combination thereof. These drainage systems will be recognized by FEMA on NFIP maps for flood risk reduction purposes only if the following minimum criteria are included in the operation plan.

Checklist for Interior Drainage Plan:

	Flood Warning System. Documentation of the flood warning system, under the jurisdiction of Federal, State, or community officials that will be used to trigger emergency operation activities; and demonstration that sufficient flood warning time exists to permit activation of mechanized portions of the drainage system.
	Plan of Operation. A formal plan of operation including specific actions and assignments of responsibility by individual name or title.
	Manual Backup. Provision for manual backup for the activation of automatic systems.
	Periodic Inspection. Provisions for periodic inspection of interior drainage systems and periodic operation of any mechanized portions for testing and training purposes. No more than 1 year shall elapse between either the inspections or the operations.
Maintenance Plan	Paragraph 65.10(d) of the NFIP Regulations
Description: For levee systems to be recognized as accredited by FEMA, the maintenance criteria must be as described herein.	
Checklist for Maintenance Plan:	
	Levee systems must be maintained in accordance with an officially adopted maintenance plan, and a copy of this plan must be provided to FEMA by the owner of the levee system when recognition is sought or when the plan for a previously recognized system is revised in any manner.
	All maintenance activities must be under the jurisdiction of a Federal or State agency, an agency created by Federal or State law, or an agency of a community participating in the NFIP which must assume ultimate responsibility for maintenance.
	This plan must document the formal procedure that ensures that the stability, height, and overall integrity of the levee and its associated structures and systems are maintained. At a minimum, the plan shall specify the maintenance activities to be performed, the frequency of their performance, and the person by name or title responsible for their performance.
Certification	Paragraph 65.10(e) of the NFIP Regulations

Description: Data submitted to support that a given levee system complies with the structural requirements set forth in “Design Criteria” (Paragraphs 65.10(b)(1) through (7) of the regulations) must be certified by a Registered Professional Engineer. Certifications are subject to the definition given in Section 65.2 of the NFIP regulations. In lieu of these structural requirements, a Federal agency with responsibility for levee design may certify that the levee has been adequately designed and constructed to provide protection from the base flood.

Checklist for Certification Requirement:

<input type="checkbox"/>	All data submitted is certified by a Professional Engineer or by a Federal agency.
<input type="checkbox"/>	Certified as-built levee plans are included in the submittal.