



DEPARTMENT OF THE ARMY
U.S. ARMY CORPS OF ENGINEERS, VICKSBURG DISTRICT
4155 CLAY STREET
VICKSBURG, MISSISSIPPI 39183-3435

February 13, 2024

SUBJECT: Natural Resources Conservation Service, Approved Jurisdictional Determination for a Dam Rehabilitation Site at North Tillatoba-Hunter Creek, Tallahatchie County, Mississippi

[REDACTED]

I refer to the request for a jurisdictional determination for the subject project located in Tallahatchie County, Mississippi (enclosure 1).

Based upon the information provided, we have determined that there are jurisdictional areas on the property subject to regulation pursuant to Section 404 of the Clean Water Act, as well as non-jurisdictional areas which are not subject to regulation pursuant to Section 404 of the Clean Water Act. Any work involving the discharge of dredged or fill material (land clearing, ditching, filling, leveeing, etc.) within the limits of the jurisdictional areas identified will require a Department of the Army Section 404 permit prior to beginning work. For your information, I have enclosed the basis of our determination (enclosure 2) and an appeals form (enclosure 3).

For your convenience, I am enclosing a Department of the Army permit application package with instructions (enclosure 4). Your application for any proposed work in wetlands or other waters of the United States should be submitted at least 120 days in advance of the proposed starting date. To expedite the evaluation process, please reference Identification No. MVK-2024-30 when submitting the application.

This approved jurisdictional determination is valid for a period not to exceed five years from the date of this letter unless superseded by law, regulation, or policy change.

The decision regarding this action is based on information found in the administrative record, which documents the District's decision-making process, the basis for the decision, and the final action.

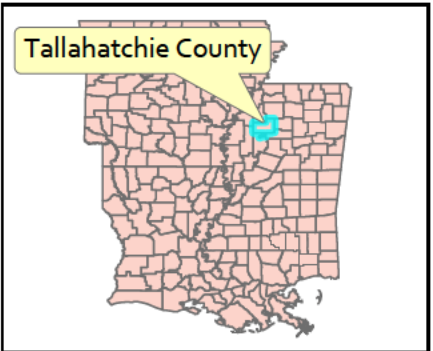
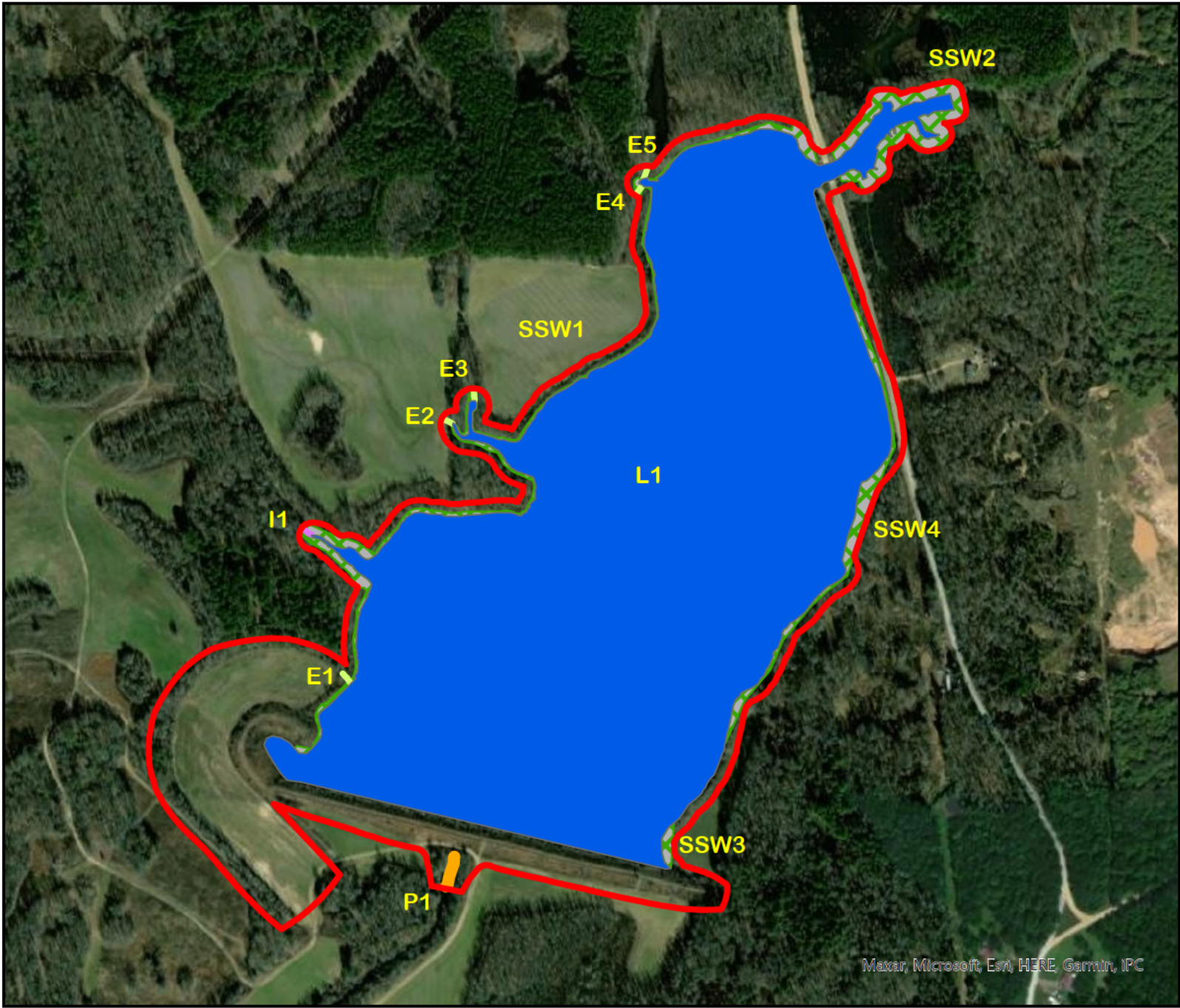
If we may be of any further assistance in this matter, please contact [REDACTED]
[REDACTED] of this office, telephone [REDACTED], or e-mail address:
[REDACTED]

Sincerely,

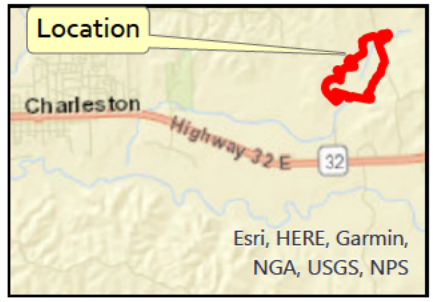
[REDACTED]

Chief, Mississippi Branch
Regulatory Division

Enclosures



30 JANUARY 2024
MVK-2024-30
North Tillatoba-Hunter
Creek Watershed FWRs
Y-17C-6B
Tallahatchie County, MS
**Approve Jurisdictional
Determination**



**US Army Corps
of Engineers®**

**REGULATORY DIVISION
MISSISSIPPI BRANCH**

0 440 880
 Feet