



**DEPARTMENT OF THE ARMY**  
U.S. ARMY CORPS OF ENGINEERS, VICKSBURG DISTRICT  
4155 CLAY STREET  
VICKSBURG, MISSISSIPPI 39183-3435

January 18, 2024

SUBJECT: Approved Jurisdictional Determination – Webster Parish Landfill, LLC –  
Proposed Webster Parish Landfill Project, Webster Parish, Louisiana, MVK-2023-757

[REDACTED]

I refer to your request for an approved jurisdictional determination on behalf of Webster Parish Landfill, LLC for the proposed Webster Parish Landfill Project located in sections 15, 16, 21, and 22 T19N-R10W, Webster Parish, Louisiana (enclosure 1).

Based upon the information provided, we have determined that there are jurisdictional waters of the United States located within the boundary of the property subject to regulations pursuant to Section 404 of the Clean Water Act and Section 10 of the Rivers and Harbors Act (enclosure 1). Any work involving the discharge of dredged or fill material (land clearing, ditching, filling, leveeing, etc.) within jurisdictional waters will require a Department of the Army Section 404 permit prior to beginning work. For your information, I have enclosed a copy of the basis of our determination (enclosure 2) and an appeals form (enclosure 3).

This approved jurisdictional determination is valid for a period not to exceed five years from the date of this letter unless superseded by law or regulation. If the proposed work is not completed by this time, or if project plans change, you should contact this office for a reevaluation of permit requirements and refer to Identification No. MVK-2023-757 when submitting the information.

This determination of Department of the Army regulatory requirements does not convey any property rights, either in real estate or material or any exclusive privileges and does not authorize any injury to property or invasion of rights or local laws or regulations or obviate the requirement to obtain State or local assent required by law for the activity discussed herein.

The decision regarding this action is based on information found in the administrative record, which documents the District's decision-making process, the basis for the decision, and the final decision.

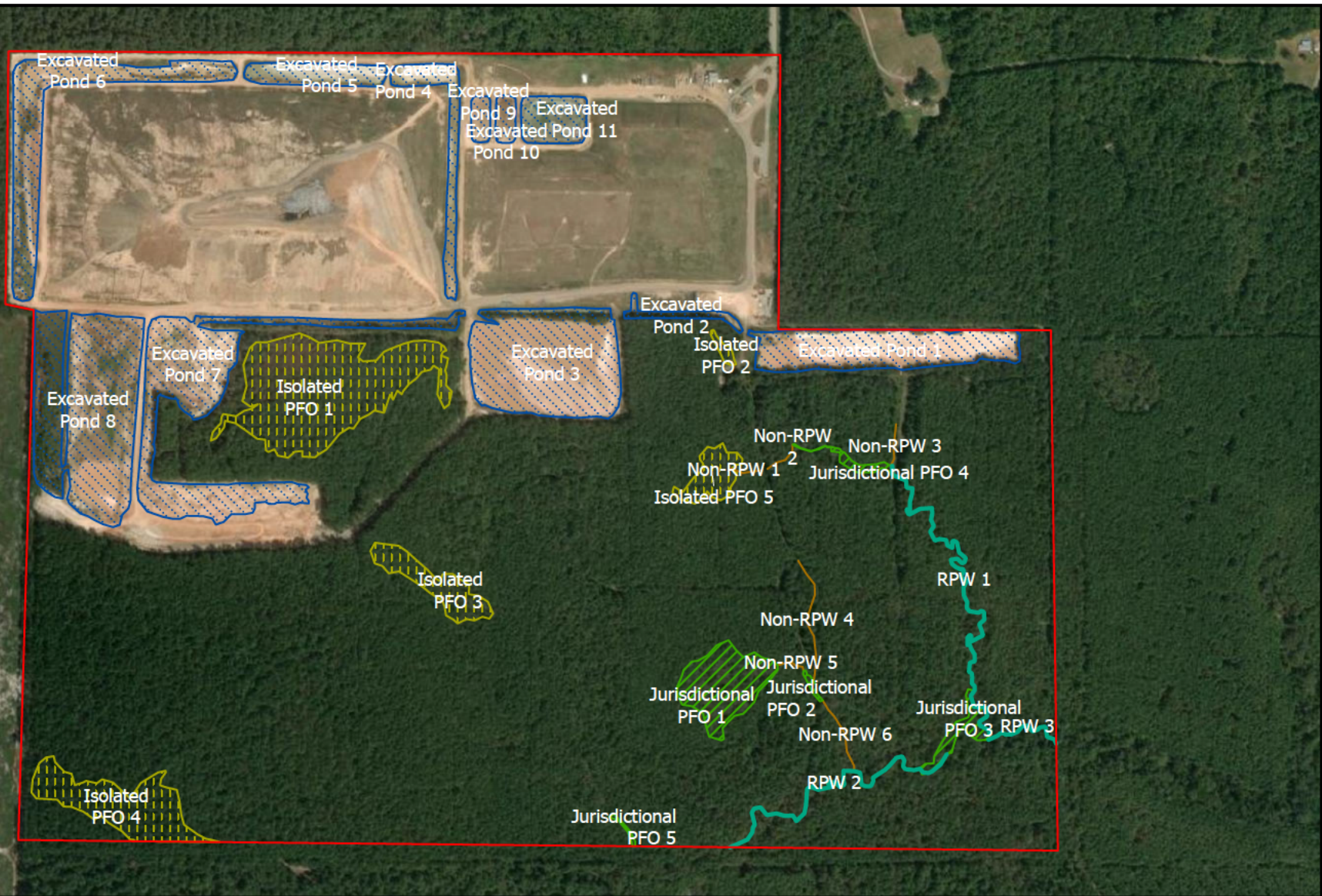
If we may be of any further assistance in this matter, please contact [REDACTED] of this office, telephone [REDACTED], or e-mail address: [REDACTED]

Sincerely,

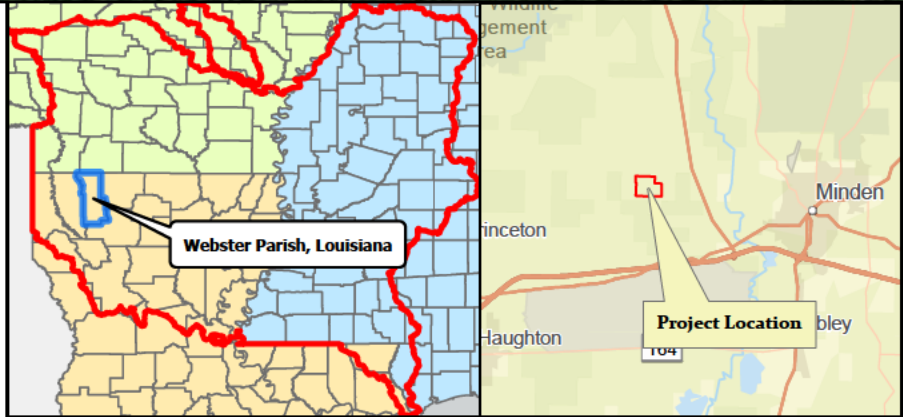
[REDACTED]

[REDACTED]  
Chief, Louisiana Branch  
Regulatory Division

Enclosures



- Legend**
- Project Area
  - Features Not Generally Considered Waters of the US
  - Excavated Ponds (~47.2 acres)
  - Jurisdictional Waters of the US
  - Relatively Permanent Waters (4,568 linear feet)
  - Jurisdictional PFO Wetlands (~4.3 acres)
  - Non Jurisdictional Waters of the US
  - Non-Relatively Permanent Waters (1,776 linear feet)
  - Isolated PFO Wetlands (~16.5 acres)





**18 January 2024**

**MVK-2023-757**  
 Webster Parish Landfill, LLC  
 Proposed Webster Parish Landfill  
 Project

**Approved**  
**Jurisdictional Determination**

Prepared by [REDACTED]

**US Army Corps of Engineers®**

**Regulatory Division**  
 Louisiana Branch

0
495
990 Feet