48

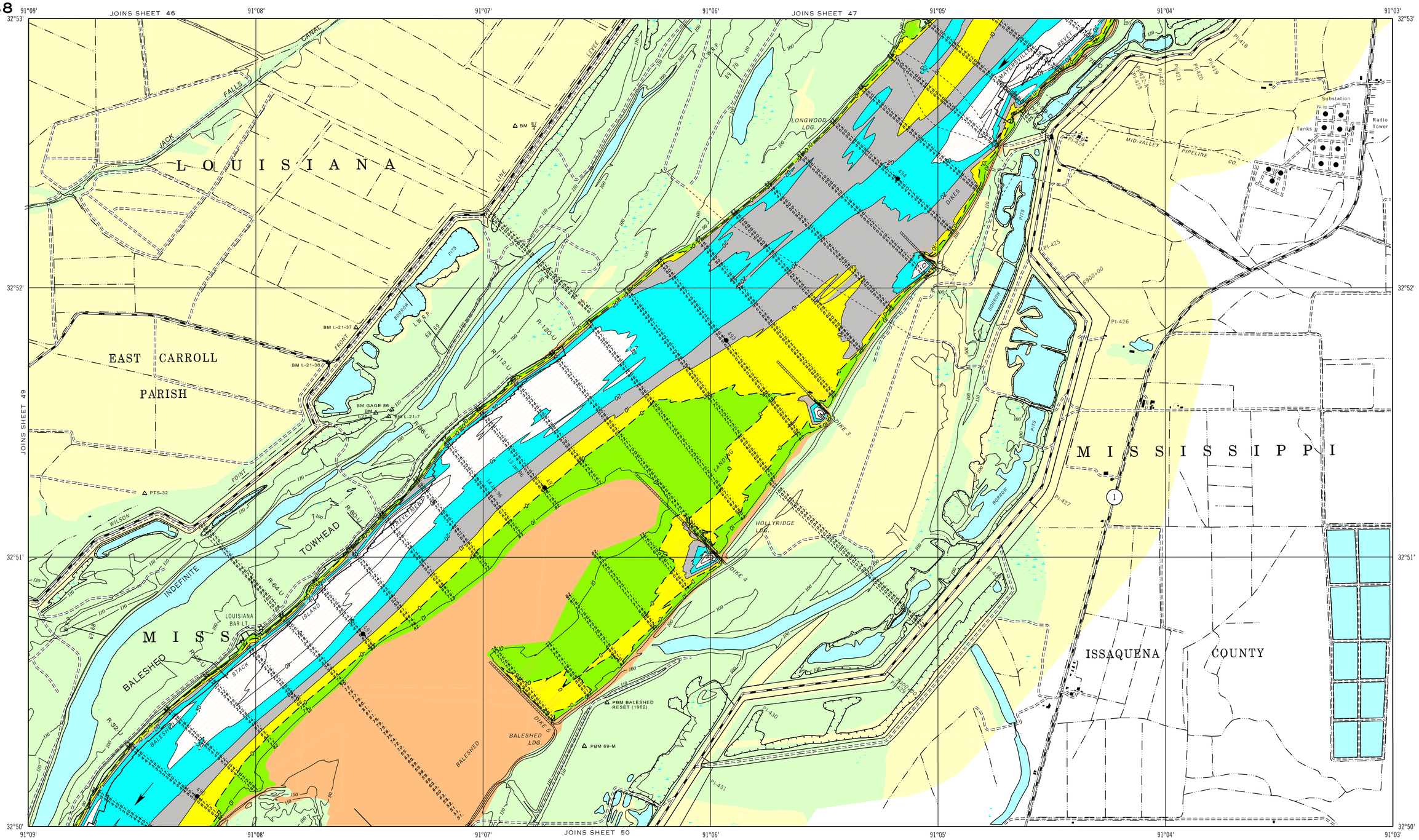

Polyconic projection 1983, North American Datum.

Hydrographic Surveys of 1996, Elevations in feet, National Geodetic Vertical Datum (N.G.V.D.).

Hydrographic contour 10 feet above and below Lower Water Reference Plane (L.W.R.P.).

Overbank profiles and topography by photogrammetric methods from aerial photographs of February - March 1988.

Overbank contour interval 10 feet National Geodetic Vertical Datum (N.G.V.D.).

River Miles above Head of Passes are Shown at 1 mile intervals.

COLOR LEGEND

- 0 AND ABOVE L.W.R.P.
- 0 + -10 L.W.R.P.
- -10 + -20 L.W.R.P.
- -20 + -30 L.W.R.P.
- -30 AND BEYOND L.W.R.P.
- VEGETATION
- OPENLAND
- SAND BAR
- LAKES AND STREAMS

SCALE 1:20,000

FEET 1000 0 1000 2000

METERS 100 0 200 400 600 800 1000

MILES 0 1/2 1

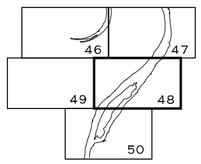

INDEX TO ADJOINING SHEETS

MISSISSIPPI RIVER

HYDROGRAPHIC SURVEY 1995 - 1996

MOUTH OF WHITE RIVER, ARK. TO BLACK HAWK, LA.

320 TO 595 MILES ABOVE HEAD OF PASSES

SHEET 48 OF 110

U.S. ARMY ENGINEER DISTRICT, VICKSBURG, 2001

Prepared under the direction of Col. Frederick L. Clapp, Jr., District Engineer

FILE NO. M-3-113

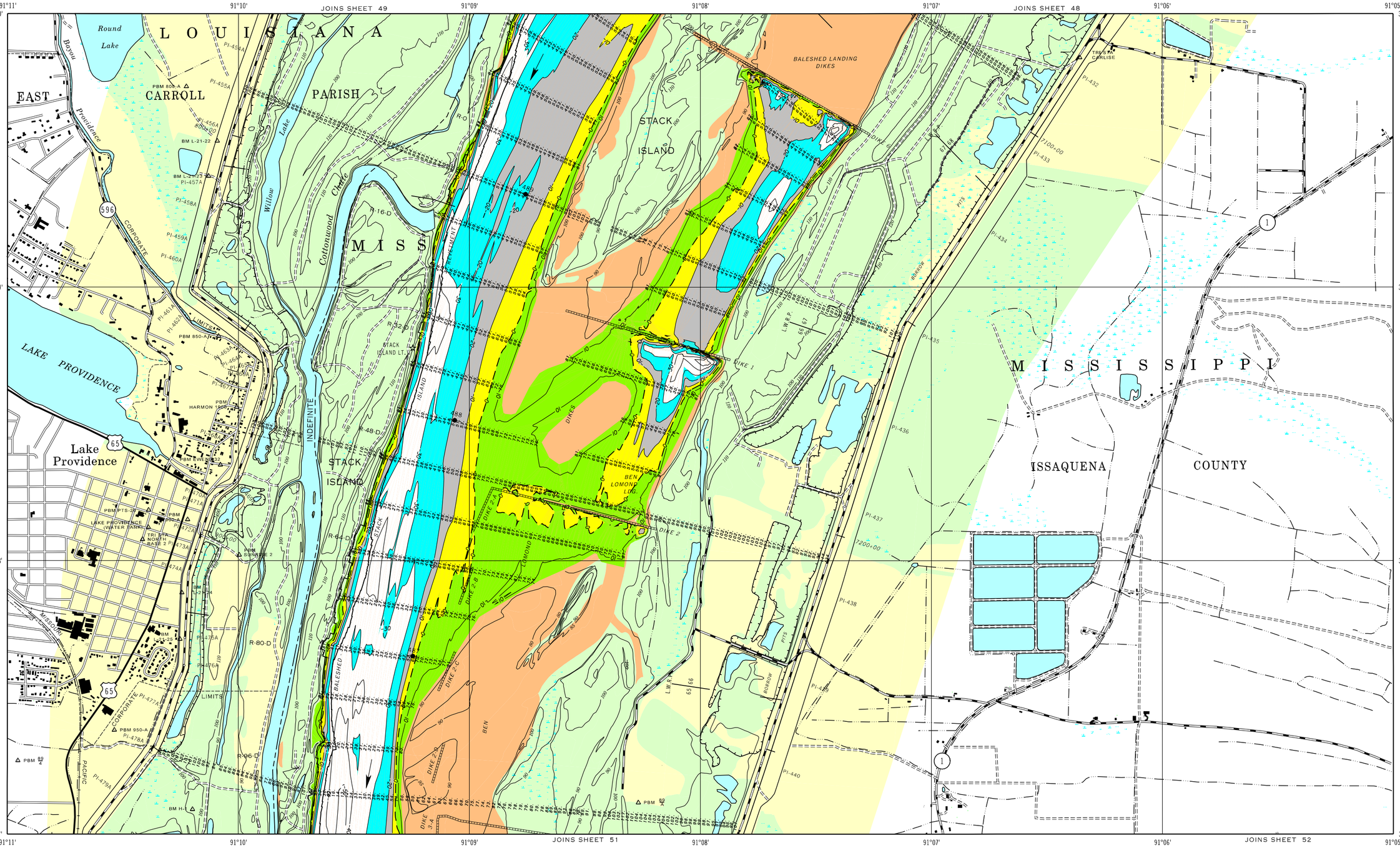

Polyconic projection 1983, North American Datum.

Hydrographic Surveys of 1996, Elevations in feet, National Geodetic Vertical Datum (N.G.V.D.).

Hydrographic contour 10 feet above and below Lower Water Reference Plane (L.W.R.P.).

Overbank profiles and topography by photogrammetric methods from aerial photographs of February - March 1988.

Overbank contour interval 10 feet National Geodetic Vertical Datum (N.G.V.D.).

River Miles above Head of Passes are Shown at 1 mile intervals.

COLOR LEGEND

- 0 AND ABOVE L.W.R.P.
- 0 + -10 L.W.R.P.
- -10 + -20 L.W.R.P.
- -20 + -30 L.W.R.P.
- -30 AND BEYOND L.W.R.P.
- VEGETATION
- OPENLAND
- SAND BAR
- LAKES AND STREAMS

SCALE 1:20,000

FEET: 1000 0 1000 2000

METERS: 100 0 200 400 600 800 1000

MILES: 0 1/2 1

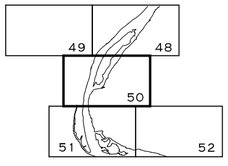

INDEX TO ADJOINING SHEETS

MISSISSIPPI RIVER

HYDROGRAPHIC SURVEY 1995 - 1996

MOUTH OF WHITE RIVER, ARK. TO BLACK HAWK, LA.

320 TO 595 MILES ABOVE HEAD OF PASSES

SHEET 50 OF 110

U.S. ARMY ENGINEER DISTRICT, VICKSBURG, 2001

Prepared under the direction of Col. Frederick L. Clapp, Jr., District Engineer

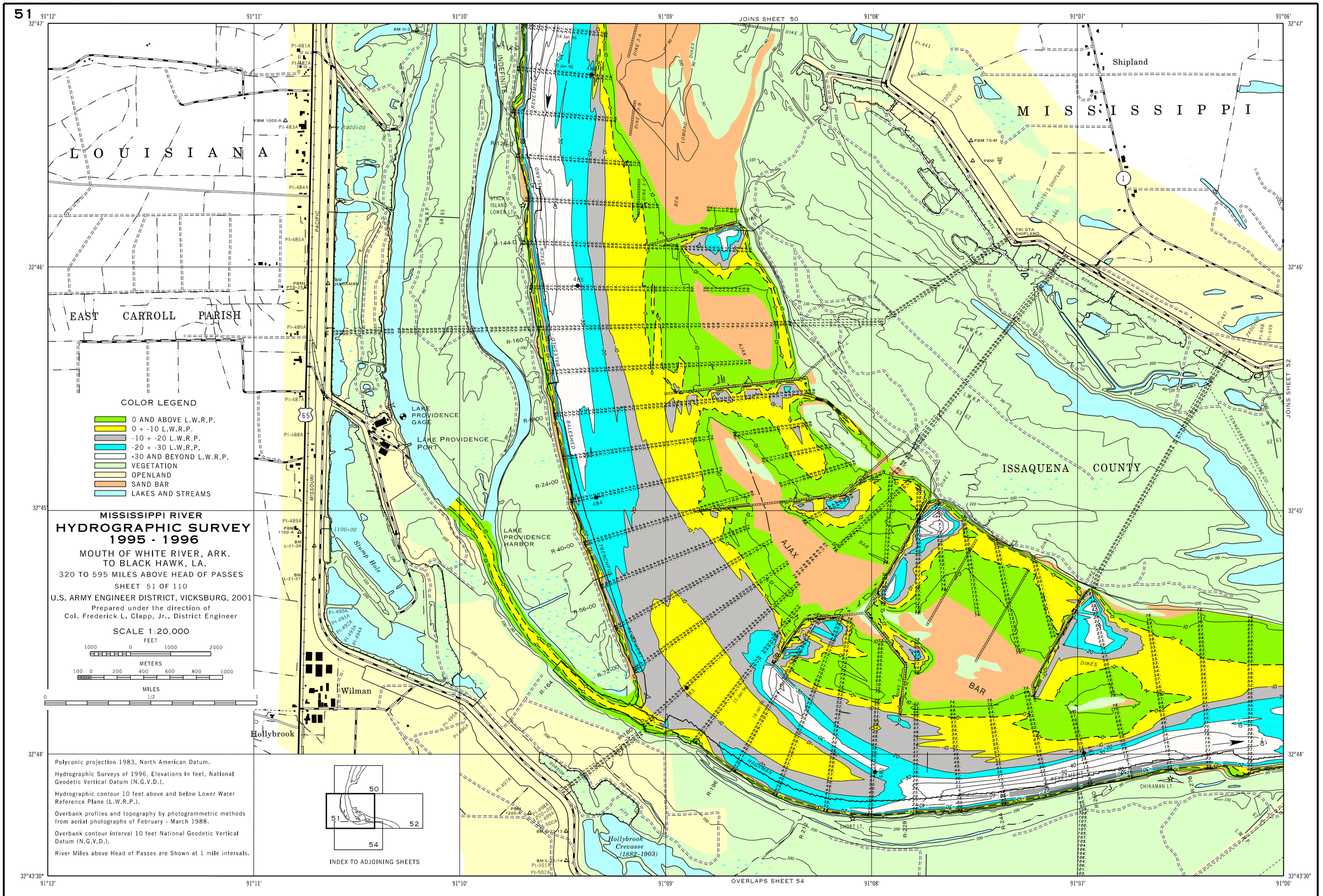
51
JOINS SHEET 50
JOINS SHEET 52
OVERLAPS SHEET 54
91°12'
91°11'
91°10'
91°09'
91°08'
91°07'
91°06'
32°47'
32°46'
32°45'
32°44'
32°43'30"
LOUISIANA
MISSISSIPPI
EAST CARROLL PARISH
ISSAQUENA COUNTY
Shipland
Wilman
Hollybrook
LAKE PROVIDENCE GAGE
LAKE PROVIDENCE PORT
LAKE PROVIDENCE HARBOR
Stump Hole
AJAX BAR
HADRIAN BAR
Hollybrook Crevasse (1882-1903)
CHINAMAN LT.
SHORT LT.
TRI ST. SHIPLAND
COLOR LEGEND
0 AND ABOVE L.W.R.P.
0 + -10 L.W.R.P.
-10 + -20 L.W.R.P.
-20 + -30 L.W.R.P.
-30 AND BEYOND L.W.R.P.
VEGETATION
OPENLAND
SAND BAR
LAKES AND STREAMS
MISSISSIPPI RIVER
HYDROGRAPHIC SURVEY
1995 - 1996
MOUTH OF WHITE RIVER, ARK.
TO BLACK HAWK, LA.
320 TO 595 MILES ABOVE HEAD OF PASSES
SHEET 51 OF 110
U.S. ARMY ENGINEER DISTRICT, VICKSBURG, 2001
Prepared under the direction of
Col. Frederick L. Clapp, Jr., District Engineer
SCALE 1:20,000
FEET
METERS
MILES
Polyconic projection 1983, North American Datum.
Hydrographic Surveys of 1996, Elevations in feet, National Geodetic Vertical Datum (N.G.V.D.).
Hydrographic contour 10 feet above and below Lower Water Reference Plane (L.W.R.P.).
Overbank profiles and topography by photogrammetric methods from aerial photographs of February - March 1988.
Overbank contour interval 10 feet National Geodetic Vertical Datum (N.G.V.D.).
River Miles above Head of Passes are Shown at 1 mile intervals.
INDEX TO ADJOINING SHEETS
50
51
52
54

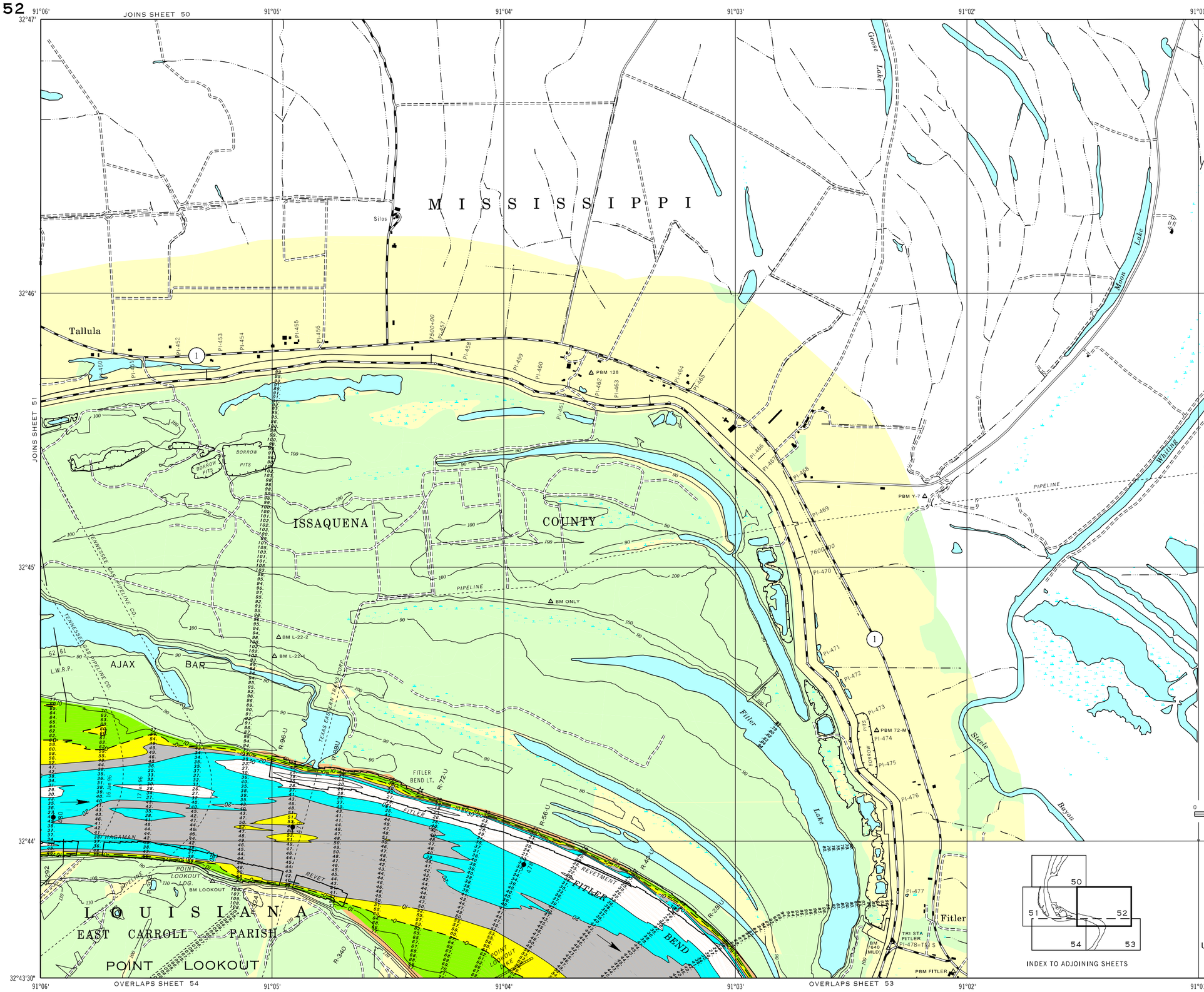

Polyconic projection 1983, North American Datum.

Hydrographic Surveys of 1996, Elevations in feet, National Geodetic Vertical Datum (N.G.V.D.).

Hydrographic contour 10 feet above and below Lower Water Reference Plane (L.W.R.P.).

Overbank profiles and topography by photogrammetric methods from aerial photographs of February - March 1988.

Overbank contour interval 10 feet National Geodetic Vertical Datum (N.G.V.D.).

River Miles above Head of Passes are Shown at 1 mile intervals.

COLOR LEGEND

- 0 AND ABOVE L.W.R.P.
- 0 + -10 L.W.R.P.
- -10 + -20 L.W.R.P.
- -20 + -30 L.W.R.P.
- -30 AND BEYOND L.W.R.P.
- VEGETATION
- OPENLAND
- SAND BAR
- LAKES AND STREAMS

SCALE 1:20,000

FEET: 1000 0 1000 2000

METERS: 100 0 200 400 600 800 1000

MILES: 0 1/2 1

MISSISSIPPI RIVER

HYDROGRAPHIC SURVEY 1995 - 1996

MOUTH OF WHITE RIVER, ARK. TO BLACK HAWK, LA.

320 TO 595 MILES ABOVE HEAD OF PASSES

SHEET 52 OF 110

U.S. ARMY ENGINEER DISTRICT, VICKSBURG, 2001

Prepared under the direction of Col. Frederick L. Clapp, Jr., District Engineer